

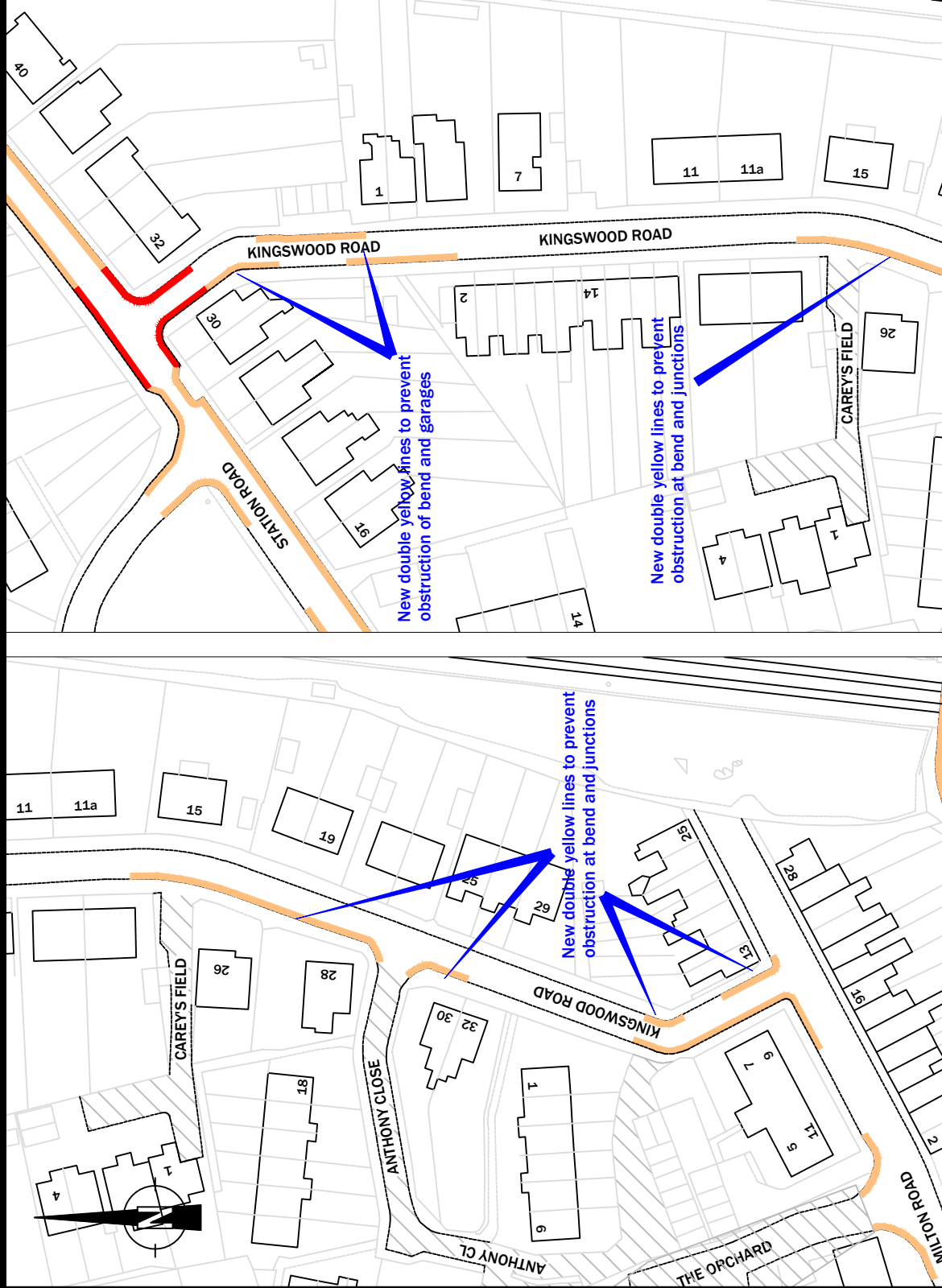
Key

- Existing double yellow lines
- Proposed double yellow lines
- Proposed single yellow line - No waiting, Mon-Fri, 11am-Noon

Private road (not public highway)



Drawn by : ACB
 Scale 1:1000 Date : 1/11/12
 File ref : T/Dunton Green



Proposed Waiting Restrictions - Formal Consultation Kingswood Road Dunton Green

Title

Date	Revision	Ref	Drawn

Reproduced from the Ordnance Survey map with the permission of the Controller of Her Majesty's Stationary Office, Crown Copyright. Unauthorised reproduction infringes Crown Copyright and may lead to prosecution or civil proceedings.

If you find the plans or colours confusing, please try viewing the plans on the District Council website www.sevenoaks.gov.uk

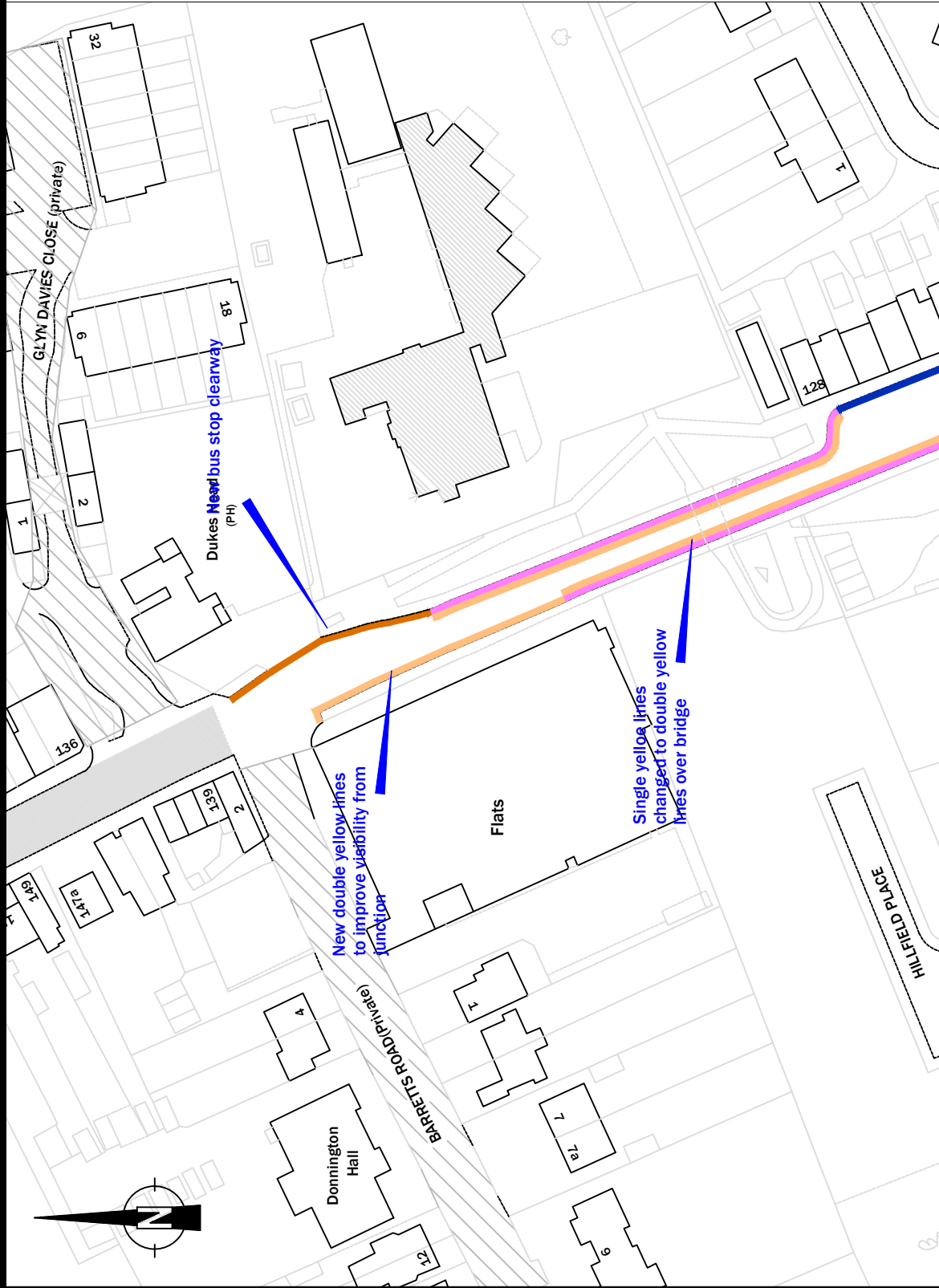
File name : Dunton Green - Kingswood Road - 311013.pdf



Drawn by : ACB
 Scale 1:1000 Date : 1/11/12
 File ref : T/Dunton Green

Key

- Existing single yellow lines, No waiting, Mon-Sat, 8.30-6.30
- Proposed double yellow lines
- Existing limited waiting parking area, Mon-Sat, 8.30-6.30, 2hr/1hr
- Proposed bus stop clearway



Proposed Waiting Restrictions - Formal Consultation London Road & Barratts Road Dunton Green

Date	Revision	Ref	Drawn

Reproduced from the Ordnance Survey map with the permission of the Controller of Her Majesty's Stationary Office, Crown Copyright. Unauthorised reproduction infringes Crown Copyright and may lead to prosecution or civil proceedings.

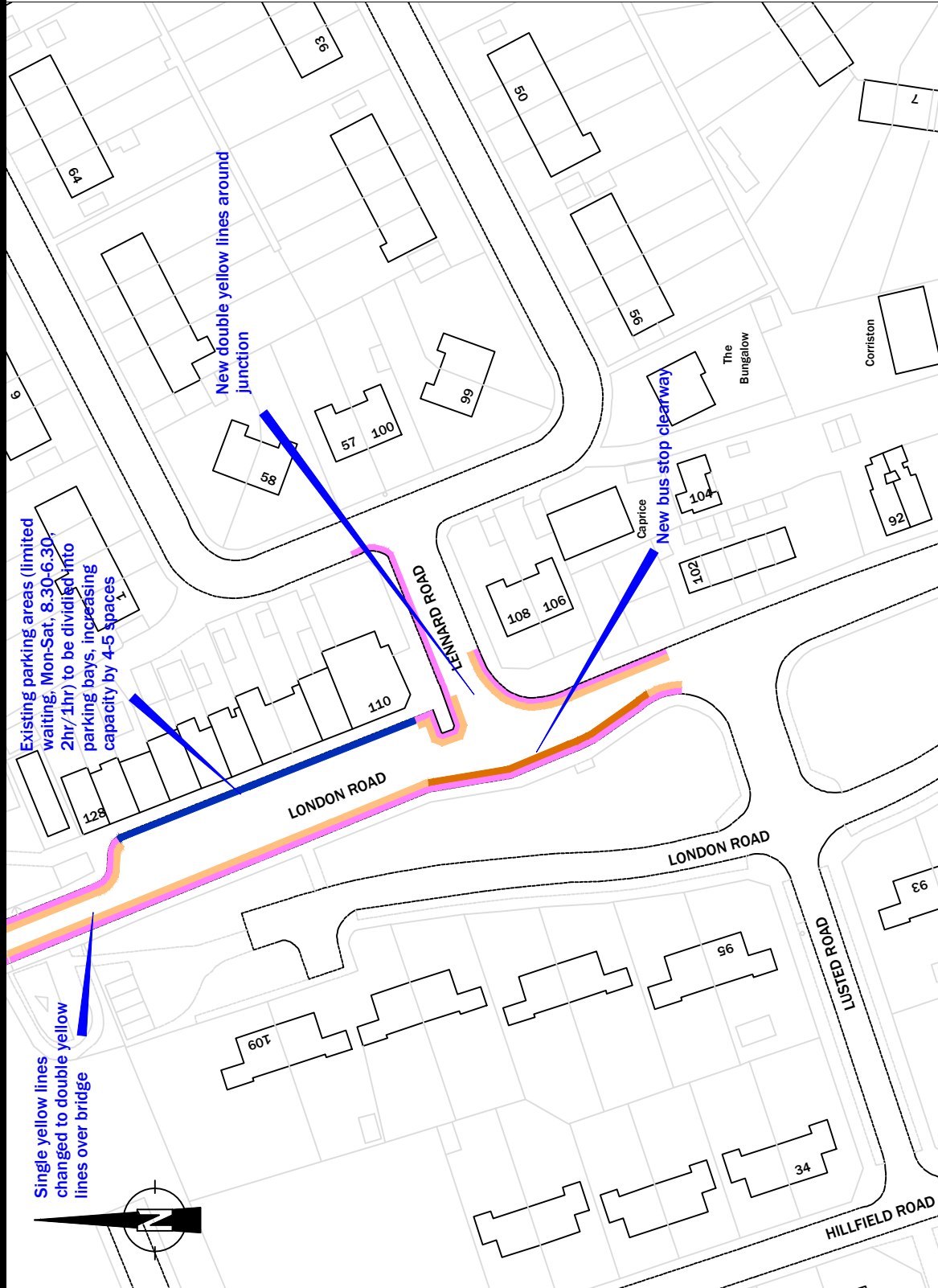
If you find the plans or colours confusing, please try viewing the plans on the District Council website www.sevenoaks.gov.uk
 File name : Dunton Green - London & Barratts Road - 311013.pdf



Drawn by : ACB
 Scale 1:1000 Date : 1/11/12
 File ref : T/Dunton Green

Key

- Existing single yellow lines, No waiting, Mon-Sat, 8.30-6.30
- Proposed double yellow lines
- Existing limited waiting parking area, Mon-Sat, 8.30-6.30, 2hr/1hr
- Proposed bus stop clearway



Proposed Waiting Restrictions - Formal Consultation
London Road & The Broadway
Dunton Green

Date	Revision	Ref	Drawn
8/13	DYL reduced	A	ACB

Reproduced from the Ordnance Survey map with the permission of the Controller of Her Majesty's Stationary Office, Crown Copyright. Unauthorised reproduction infringes Crown Copyright and may lead to prosecution or civil proceedings.

If you find the plans or colours confusing, please try viewing the plans on the District Council website www.sevenoaks.gov.uk
 File name : Dunton Green - London & Broadway A - 311013.pdf



Sevenoaks DISTRICT COUNCIL

Drawn by : ACB
 Scale 1:1000 Date : 1/11/12
 File ref : T/Dunton Green

Proposed Waiting Restrictions - Formal Consultation

London Road (between Station Road and Milton Road)

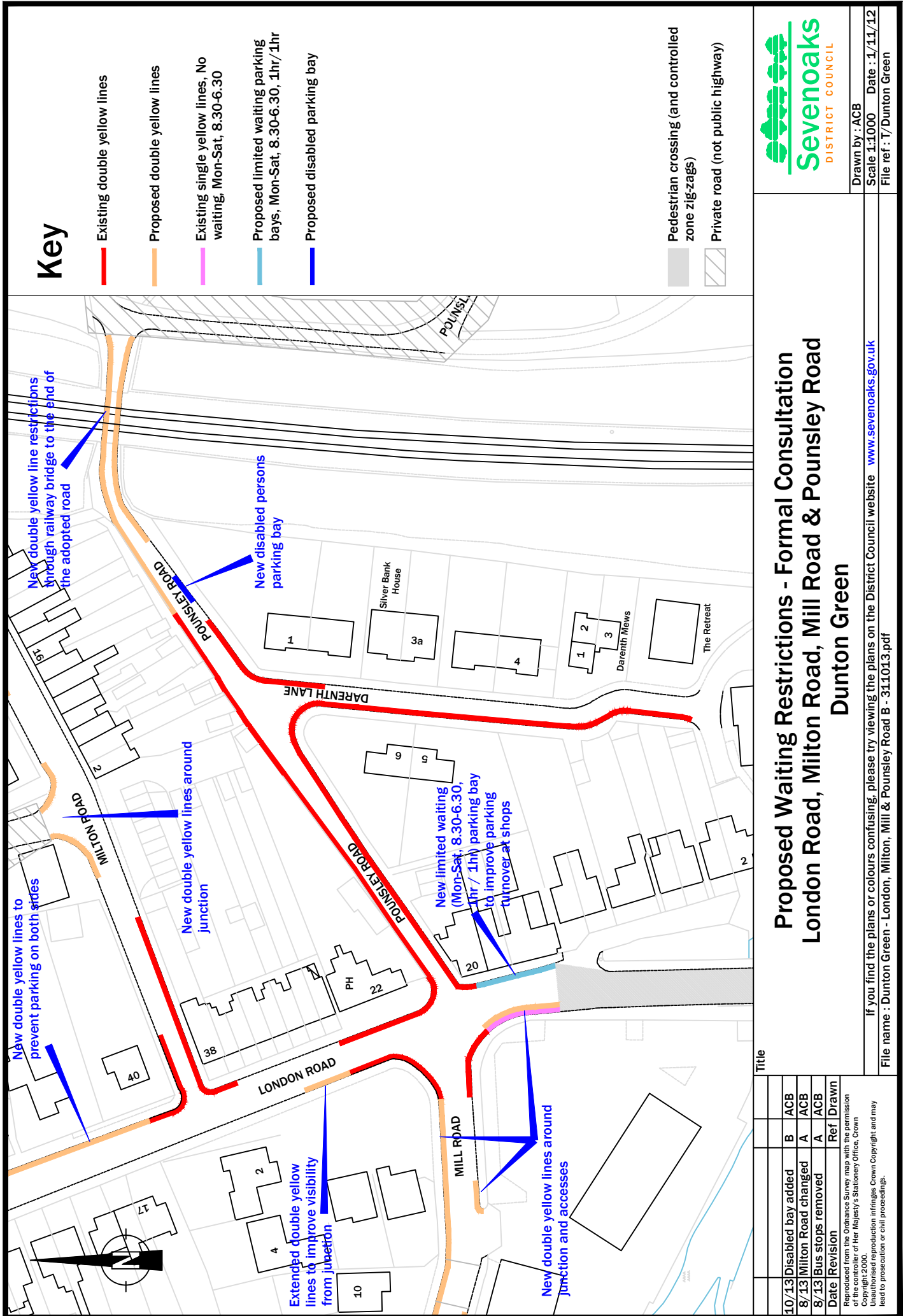
Dunton Green

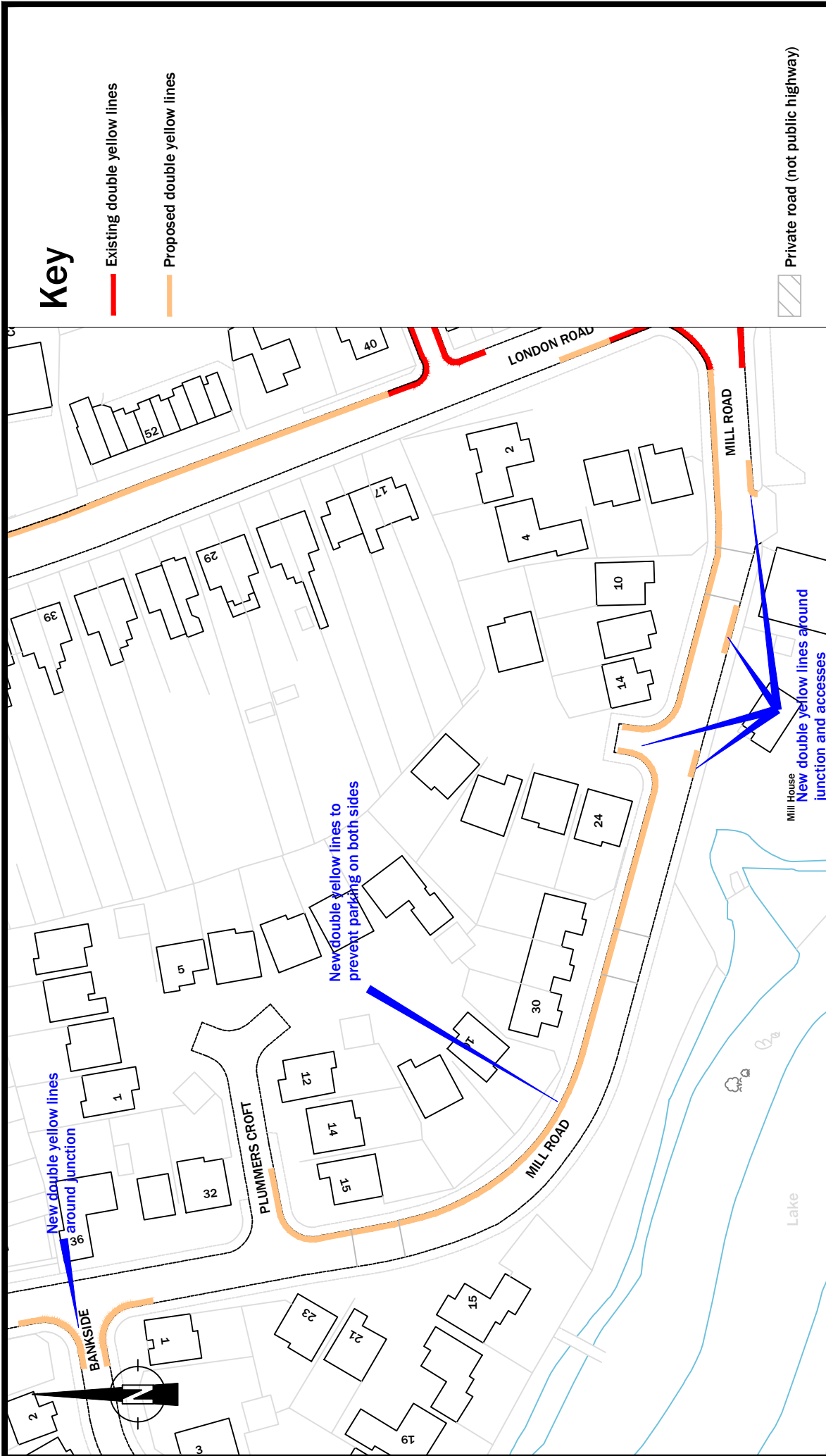
If you find the plans or colours confusing, please try viewing the plans on the District Council website www.sevenoaks.gov.uk

File name : Dunton Green - London Rd A - 311013.pdf

Date	Revision	Ref	Drawn
8/13	Bus stops removed	A	ACB

Reproduced from the Ordnance Survey map with the permission of the Controller of Her Majesty's Stationary Office, Crown Copyright. Unauthorised reproduction infringes Crown Copyright and may lead to prosecution or civil proceedings.





Sevenoaks
DISTRICT COUNCIL

Drawn by : ACB
Scale 1:1000 Date : 1/11/12
File ref : T/Dunton Green

Proposed Waiting Restrictions - Formal Consultation

Mill Road Dunton Green




Date	Revision	Ref	Drawn
9/13	Bus stop clearway deleted	A	ACB

Reproduced from the Ordnance Survey map with the permission of the Controller of Her Majesty's Stationary Office, Crown Copyright. Unauthorised reproduction infringes Crown Copyright and may lead to prosecution or civil proceedings.

If you find the plans or colours confusing, please try viewing the plans on the District Council website www.sevenoaks.gov.uk

File name : Dunton Green - Mill Road A - 311013.pdf

Key

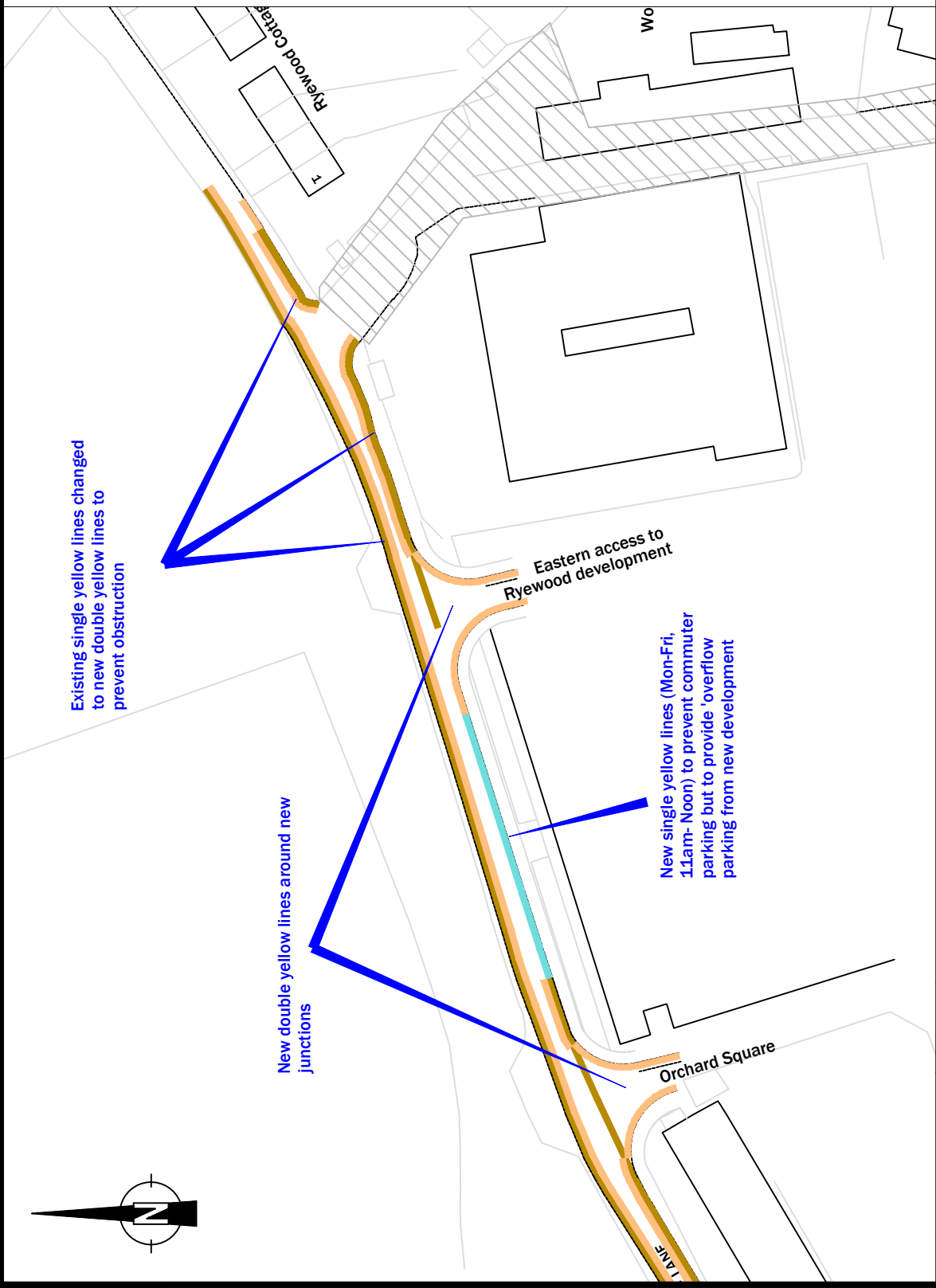
-  Existing single yellow line - No waiting, Mon-Fri, 8.30-6.30
-  Proposed double yellow lines
-  Proposed single yellow line - No waiting, Mon-Fri, 11am-Noon

 Private road (not public highway)



Drawn by : ACB
 Scale 1:1000 Date : 1/11/12
 File ref : T/Dunton Green

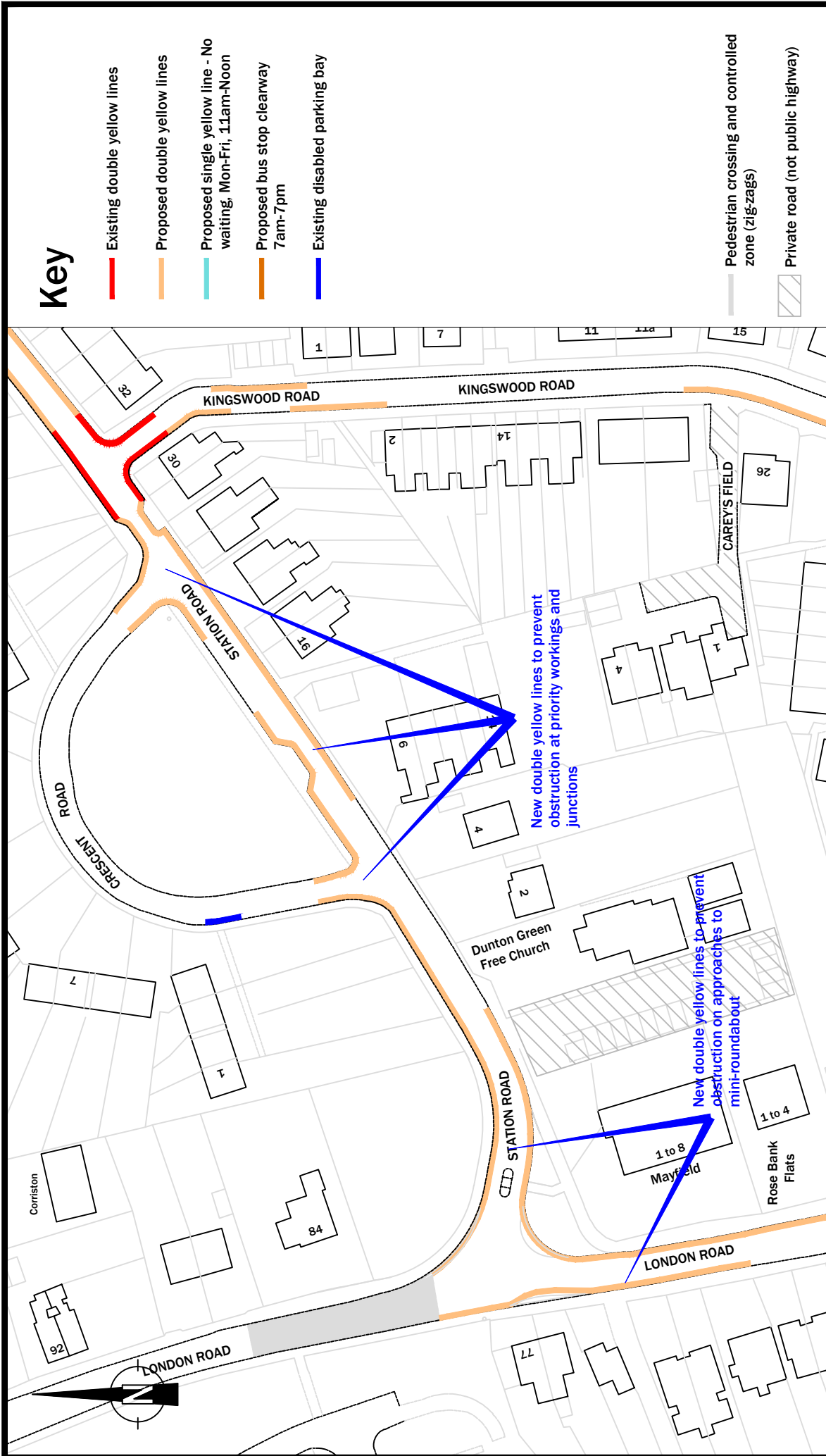
Proposed Waiting Restrictions - Formal Consultation Rye Lane Dunton Green



Title	
8/13	SYL time changed
A	ACB
Date	Revision
Ref	Drawn

Reproduced from the Ordnance Survey map with the permission of the Controller of Her Majesty's Stationary Office, Crown Copyright. Unauthorised reproduction infringes Crown Copyright and may lead to prosecution or civil proceedings.

If you find the plans or colours confusing, please try viewing the plans on the District Council website www.sevenoaks.gov.uk
 File name : Dunton Green - Rye Lane A - 311013.pdf



Sevenoaks
DISTRICT COUNCIL

Drawn by : ACB
Scale 1:1000 Date : 1/11/12
File ref : T/Dunton Green

Proposed Waiting Restrictions - Formal Consultation

Station Road 1

Dunton Green

Date	Revision	Ref	Drawn
8/13	Disabled bay added	A	ACB
8/13	Bus stop deleted	A	ACB
8/13	The Crescent altered	A	ACB

Reproduced from the Ordnance Survey map with the permission of the Controller of Her Majesty's Stationary Office, Crown Copyright. Unauthorised reproduction infringes Crown Copyright and may lead to prosecution or civil proceedings.

If you find the plans or colours confusing, please try viewing the plans on the District Council website www.sevenoaks.gov.uk

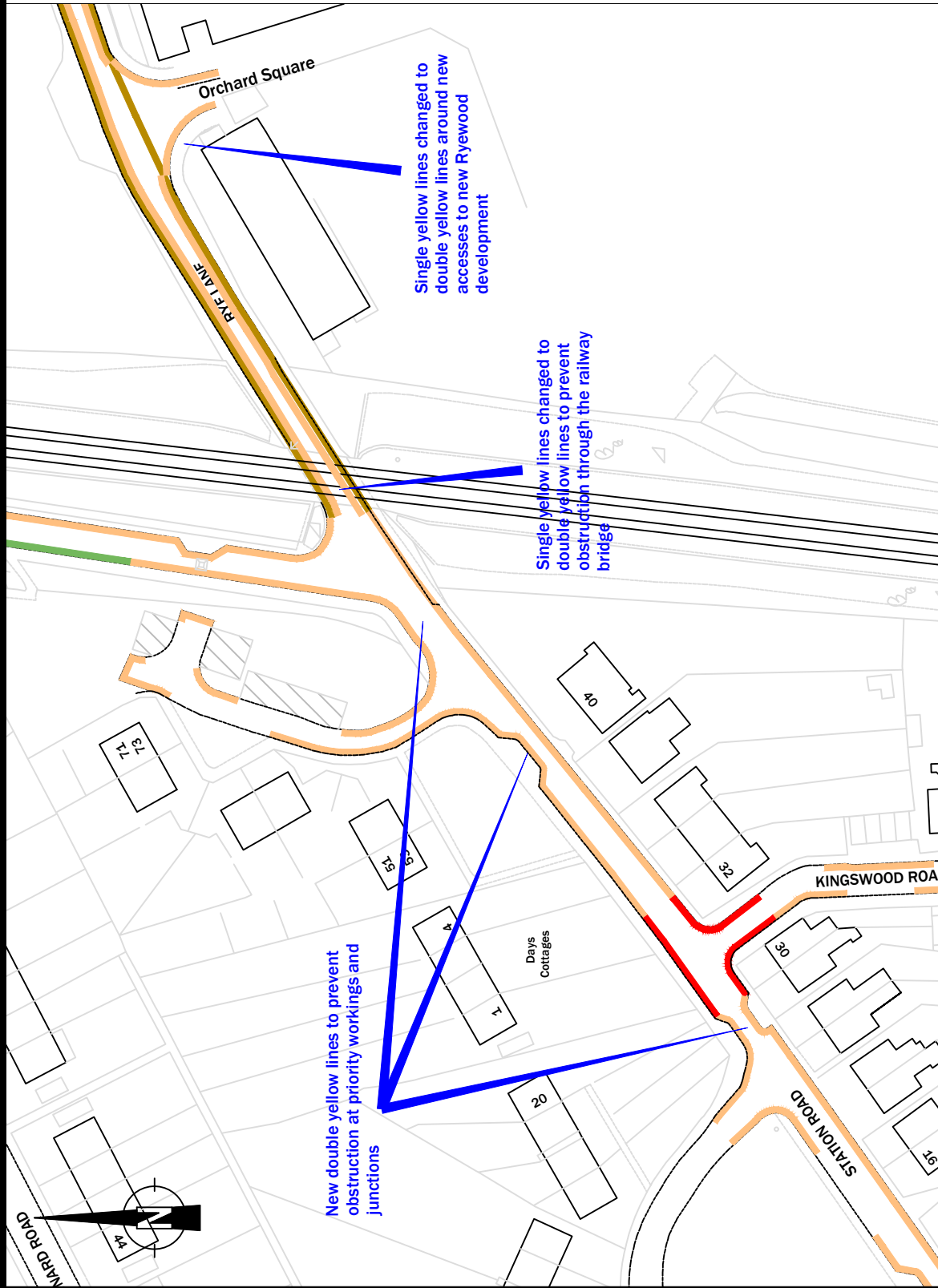
File name : Dunton Green - Station Road 1A - 311013.pdf

Key

- Existing double yellow lines
- Proposed double yellow lines
- Proposed single yellow line - No waiting, Mon-Fri, 11am-Noon
- Proposed limited waiting Pay and Display parking bays, Mon-Sat, 8.30-6.30 and permit holders only
- Existing single yellow line - No waiting, Mon-Fri, 8.30-6.30



Drawn by : ACB
 Scale 1:1000 Date : 1/11/12
 File ref : T/Dunton Green

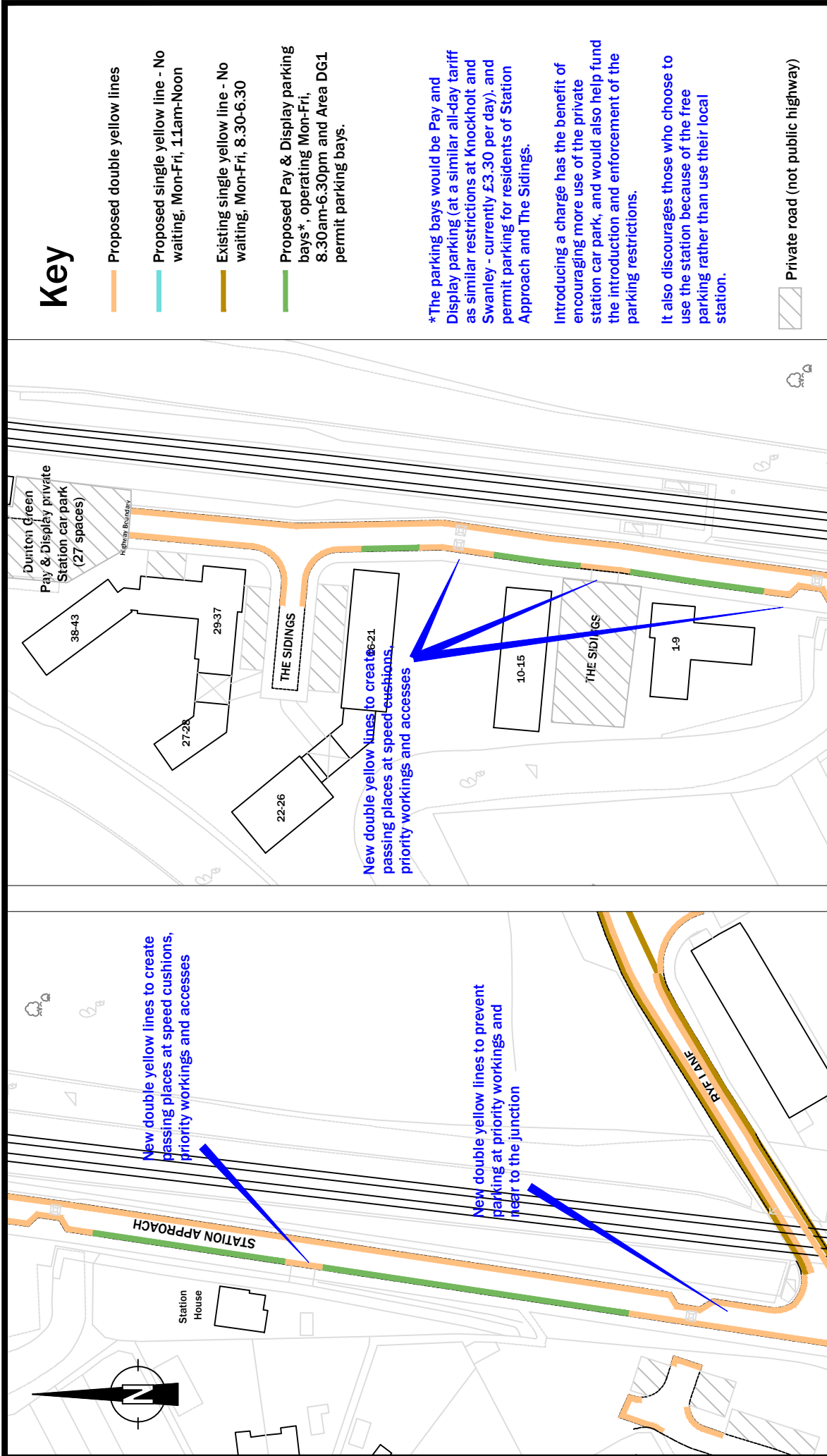


Proposed Waiting Restrictions - Formal Consultation Station Road 2 Dunton Green

Date	Revision	Ref	Drawn

Reproduced from the Ordnance Survey map with the permission of the Controller of Her Majesty's Stationary Office, Crown Copyright. Unauthorised reproduction infringes Crown Copyright and may lead to prosecution or civil proceedings.

If you find the plans or colours confusing, please try viewing the plans on the District Council website www.sevenoaks.gov.uk
 File name : Dunton Green - Station Road 2 - 311013.pdf



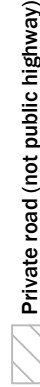
Key

- Proposed double yellow lines
- Proposed single yellow line - No waiting, Mon-Fri, 11am-Noon
- Existing single yellow line - No waiting, Mon-Fri, 8.30-6.30
- Proposed Pay & Display parking bays*, operating Mon-Fri, 8.30am-6.30pm and Area DG1 permit parking bays.

*The parking bays would be Pay and Display parking (at a similar all-day tariff as similar restrictions at Knockholt and Swanley - currently £3.30 per day). and permit parking for residents of Station Approach and The Sidings.

Introducing a charge has the benefit of encouraging more use of the private station car park, and would also help fund the introduction and enforcement of the parking restrictions.

It also discourages those who choose to use the station because of the free parking rather than use their local station.



Drawn by : ACB
 Scale 1:1000 Date : 1/11/12
 File ref : T/Dunton Green

Proposed Waiting Restrictions - Formal Consultation The Sidings & Station Approach Dunton Green

Date	Revision	Ref	Drawn
9/13	P&D & permit bays	A	ACB

Reproduced from the Ordnance Survey map with the permission of the Controller of Her Majesty's Stationary Office, Crown Copyright. Unauthorised reproduction infringes Crown Copyright and may lead to prosecution or civil proceedings.

If you find the plans or colours confusing, please try viewing the plans on the District Council website www.sevenoaks.gov.uk
 File name : Dunton Green - The Sidings & Station Approach A - 311013.pdf